

**ATTACHMENT C**

**DEVELOPMENT CONTROL PLAN 2012  
AMENDMENT: INDUSTRIAL  
CONSERVATION AREAS**

# ATTACHMENT C

## **Sydney Development Control Plan 2012 Amendment: Industrial Conservation Areas**

### **1. The purpose of Sydney Development Control Plan 2012 Amendment: Industrial Conservation Areas**

The purpose of *Sydney Development Control Plan 2012 Amendment: Industrial Conservation Areas* is to amend the *Sydney Development Control Plan 2012*, adopted by Council on 14 May 2012, which came into effect on 14 December 2012 to:

- a. Amend the Building Contributions Map in *Sydney Development Control Plan 2012*

### **2. Citation**

This Plan may be referred to as the *Sydney Development Control Plan 2012 (Amendment: Industrial Conservation Areas)*

### **3. Land covered by this plan**

This plan applies to land shown in *Sydney Development Control Plan 2012* at Figure 1.1, marked 'Land covered by this DCP'.

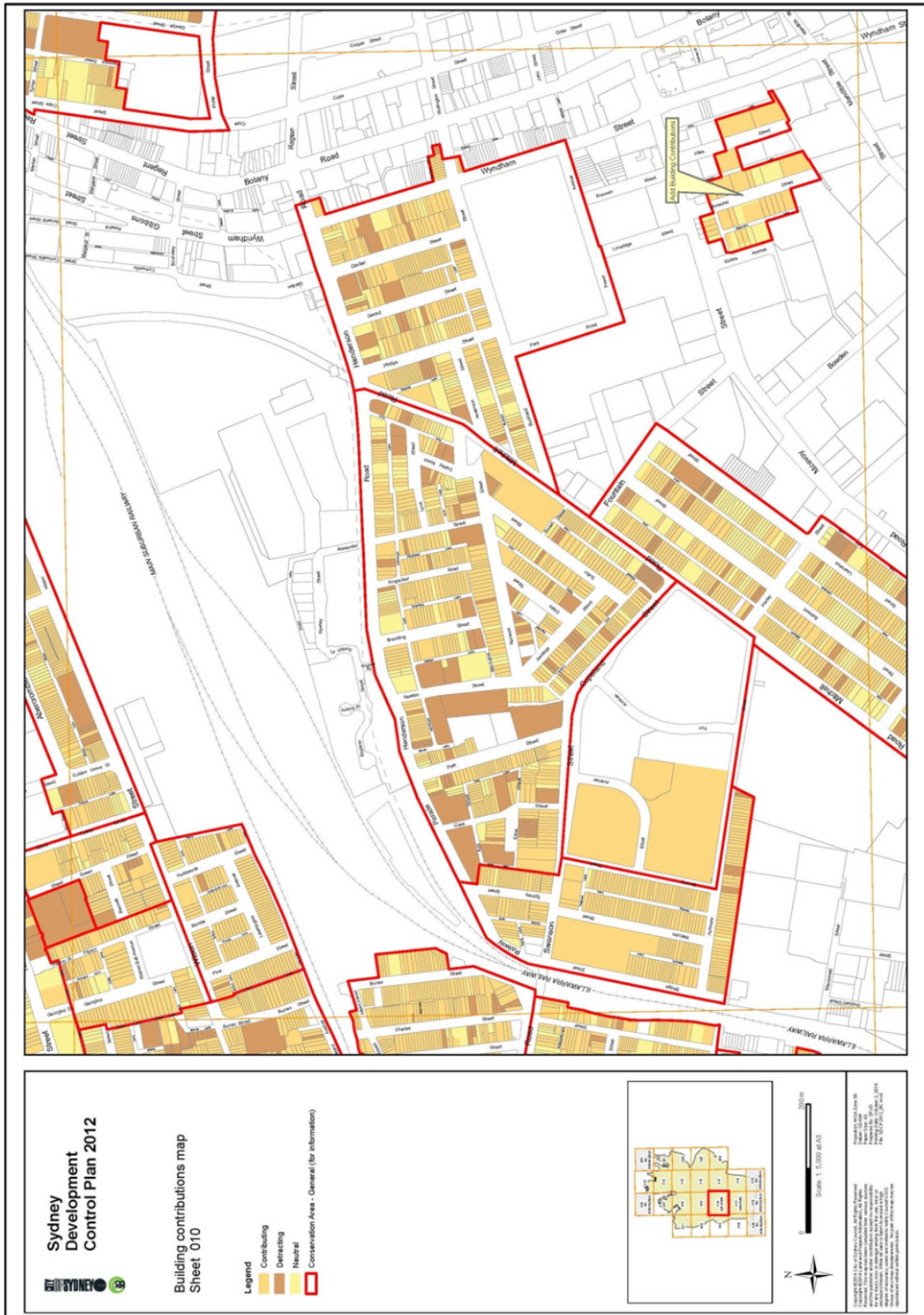
### **4. Relationship of this plan to Sydney Development Control Plan 2012**

This plan amends the *Sydney Development Control Plan 2012* in the manner set out below.

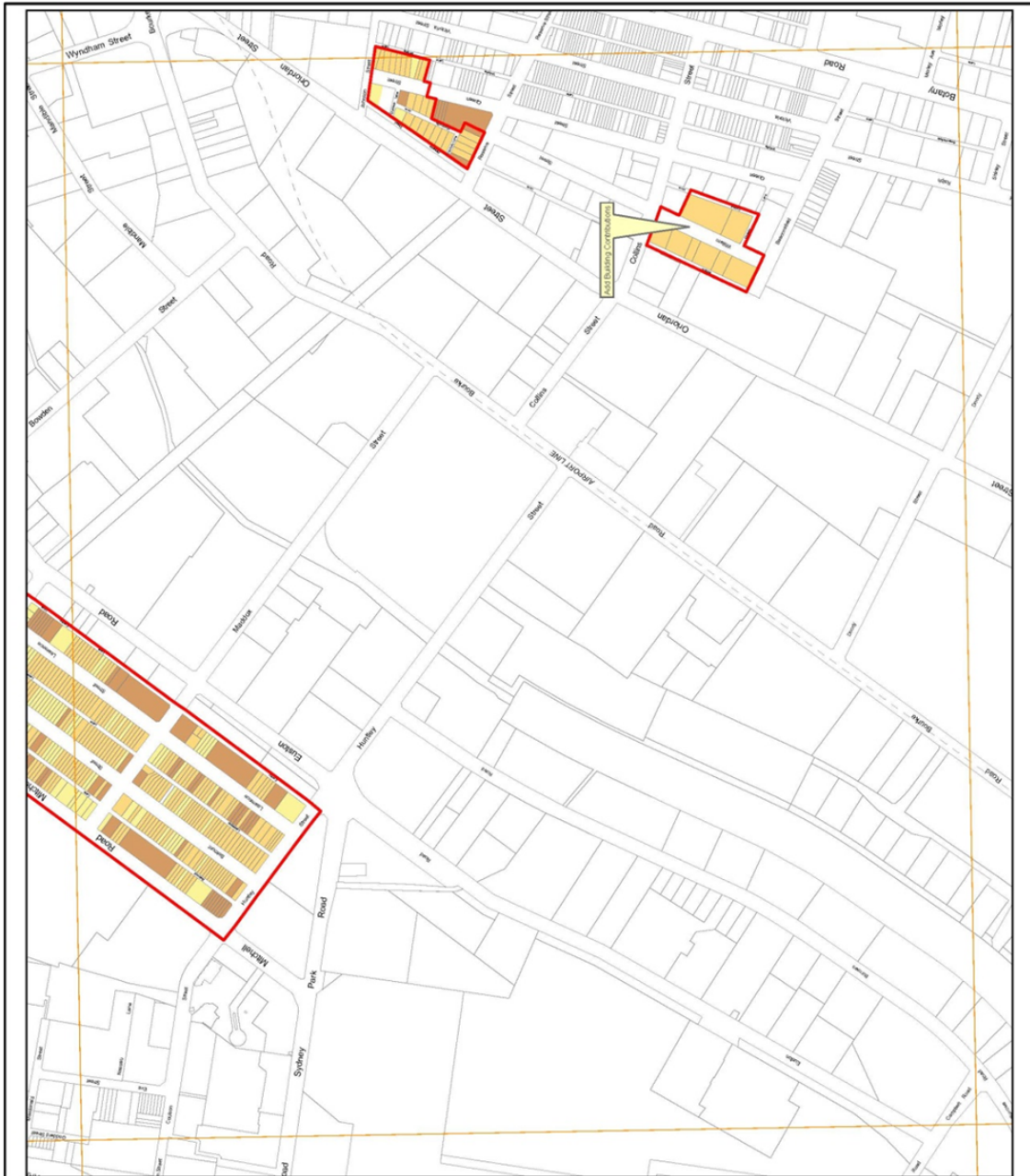
#### **Amendment to Sydney Development Control Plan 2012**

**[1.]** Amend *Sydney Development Control Plan 2012 Sheets 010 and 011* as shown in the Building Contributions Map.

## BUILDING CONTRIBUTIONS MAP



# ATTACHMENT C

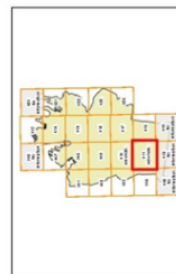


**Sydney  
Development  
Control Plan 2012**



**Building contributions map  
Sheet 011**

- Legend**
- Contributing
  - Detracting
  - Neutral
  - Conservation Area - General (for information)



Copyright © 2012 City of Sydney. All rights reserved.  
This map is a reproduction of the Building Contributions Map for Sydney.  
The map is provided for information only and does not constitute a contract.  
The City of Sydney is not responsible for any errors or omissions in this map.  
The City of Sydney is not responsible for any loss or damage arising from the use of this map.